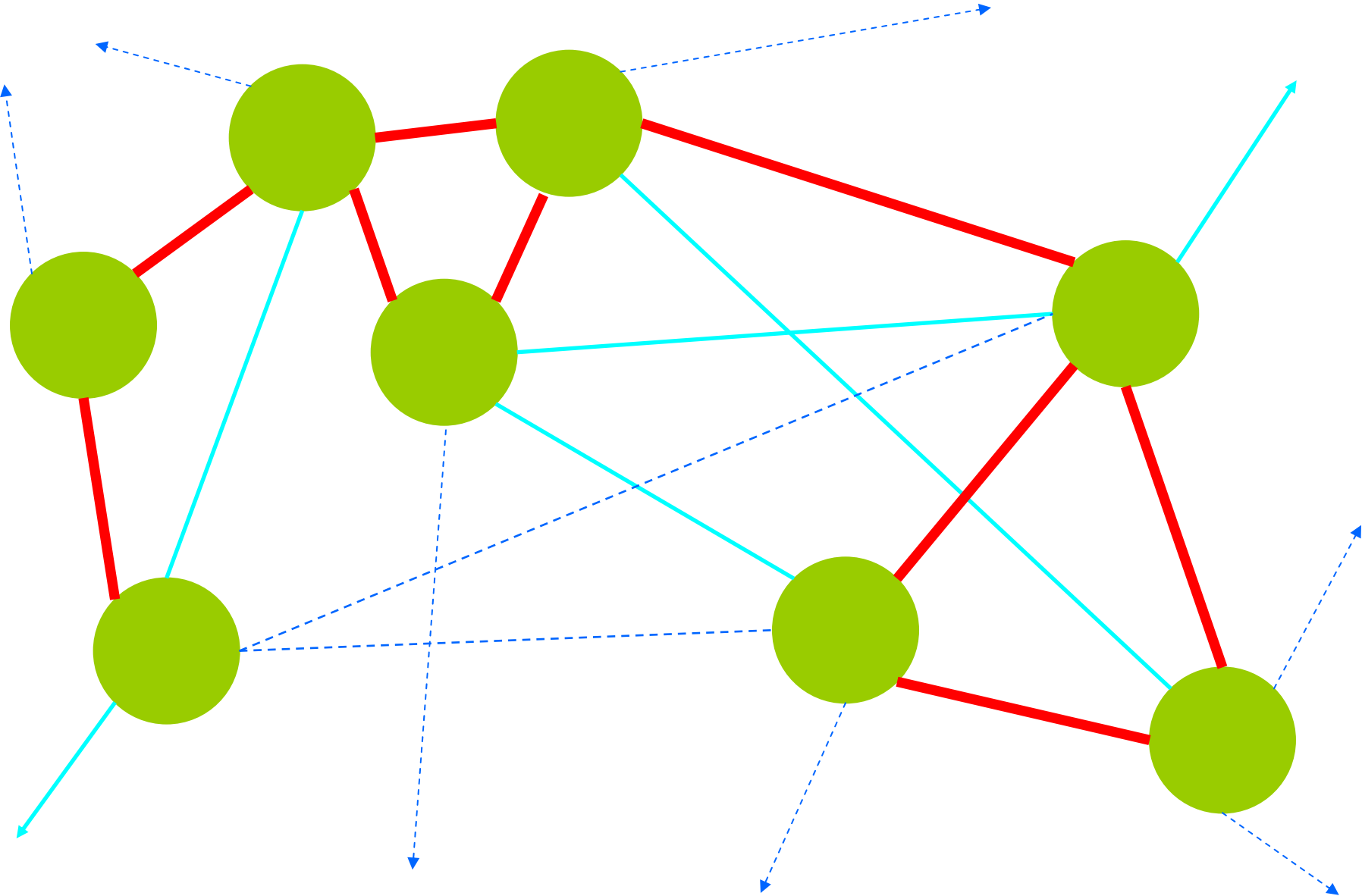


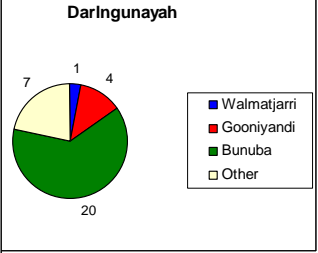
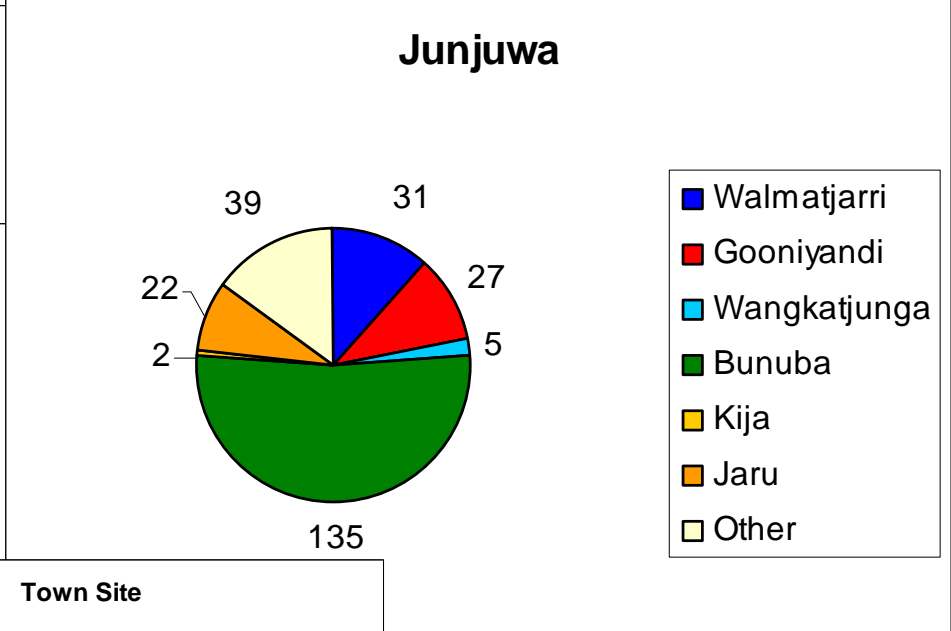
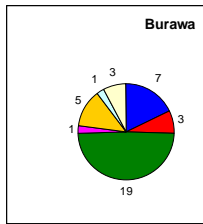
The sociodemography of the Fitzroy Valley Aboriginal population

Frances Morphy, CAEPR

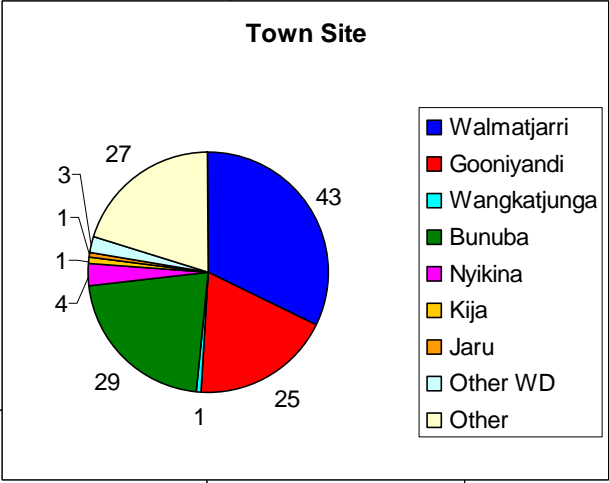
The anchored network model



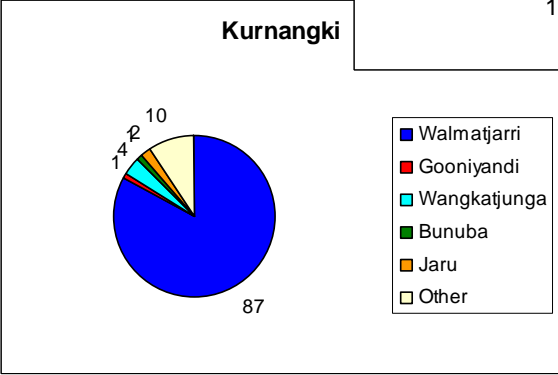
Fitzroy Crossing



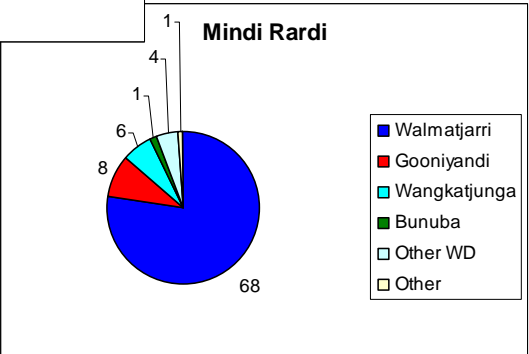
- Walmartjarri
- Gooniyandi
- Wangkatjunga
- Bunuba
- Kija
- Jaru
- Other



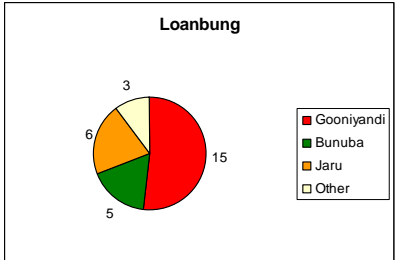
- Walmartjarri
- Gooniyandi
- Wangkatjunga
- Bunuba
- Nyikina
- Kija
- Jaru
- Other WD
- Other



- Walmartjarri
- Gooniyandi
- Wangkatjunga
- Bunuba
- Jaru
- Other

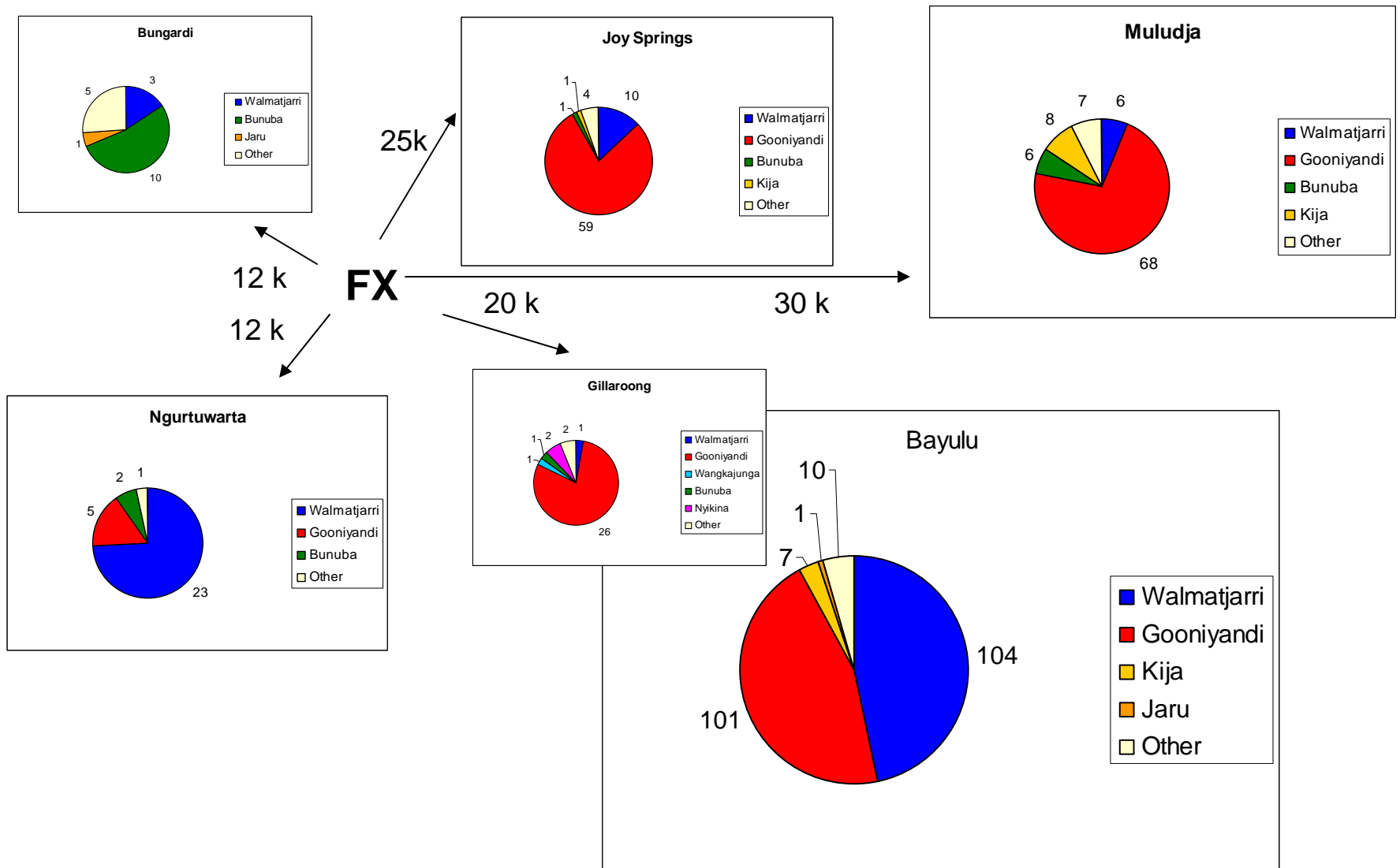


- Walmartjarri
- Gooniyandi
- Wangkatjunga
- Bunuba
- Other WD
- Other

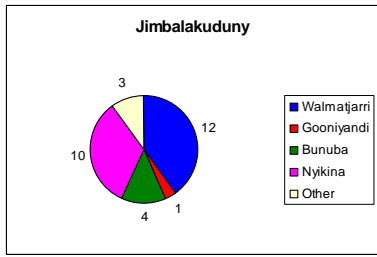


- Gooniyandi
- Bunuba
- Jaru
- Other

Fitzroy Crossing: 'suburbs'



West-South West



130 k

50 k


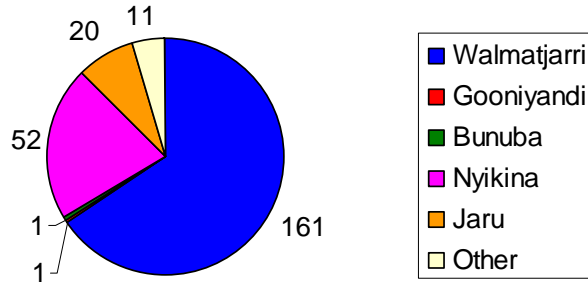
FX

170 k

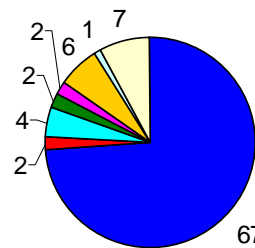
150 k

125 k

Yunggora




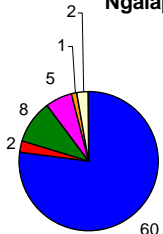
Yakanarra



20 k

40 k

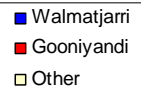
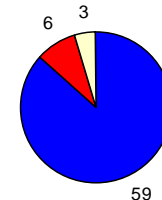
Ngalapita



Kadjina



Djugerari



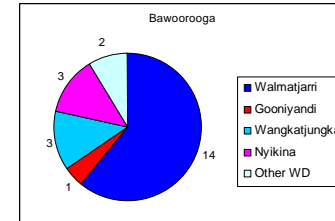
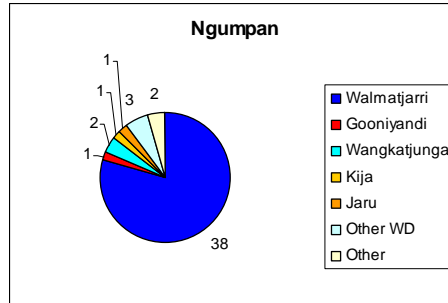
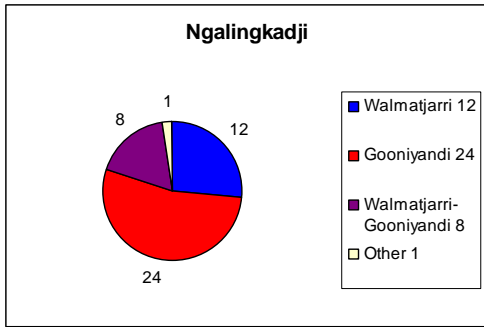
FX

60 k

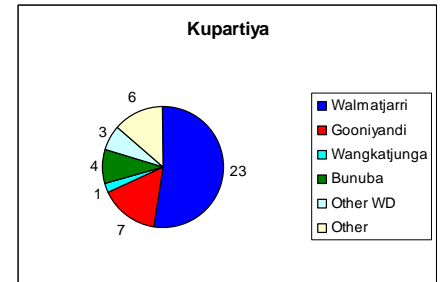
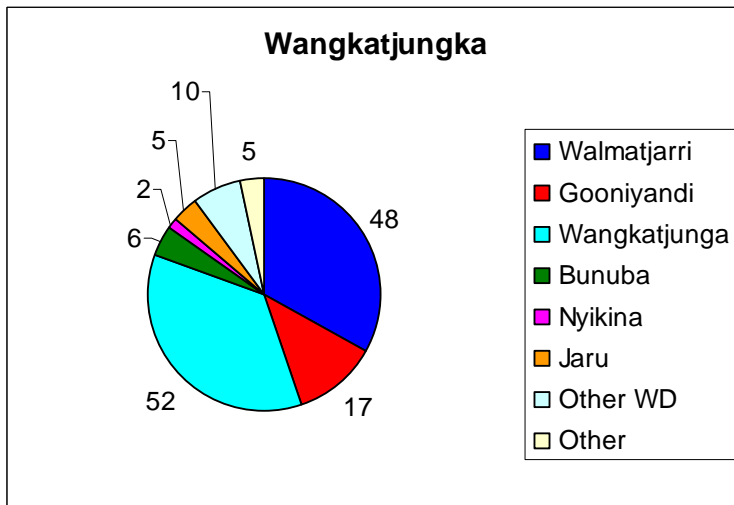
100 k

120 k

140 k

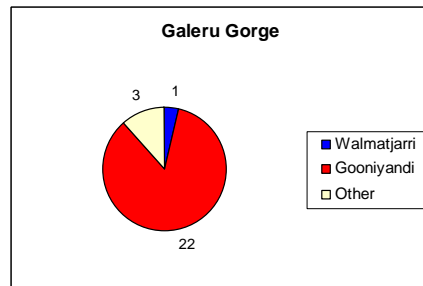


40 k

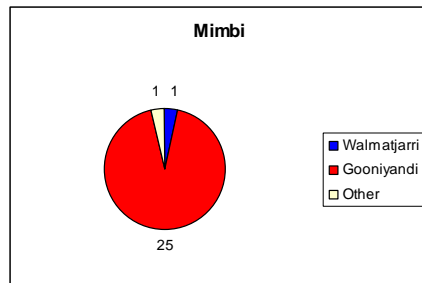


South East

East



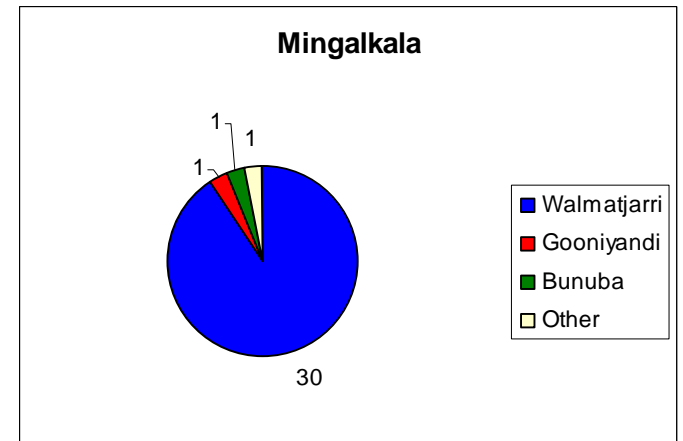
20 k



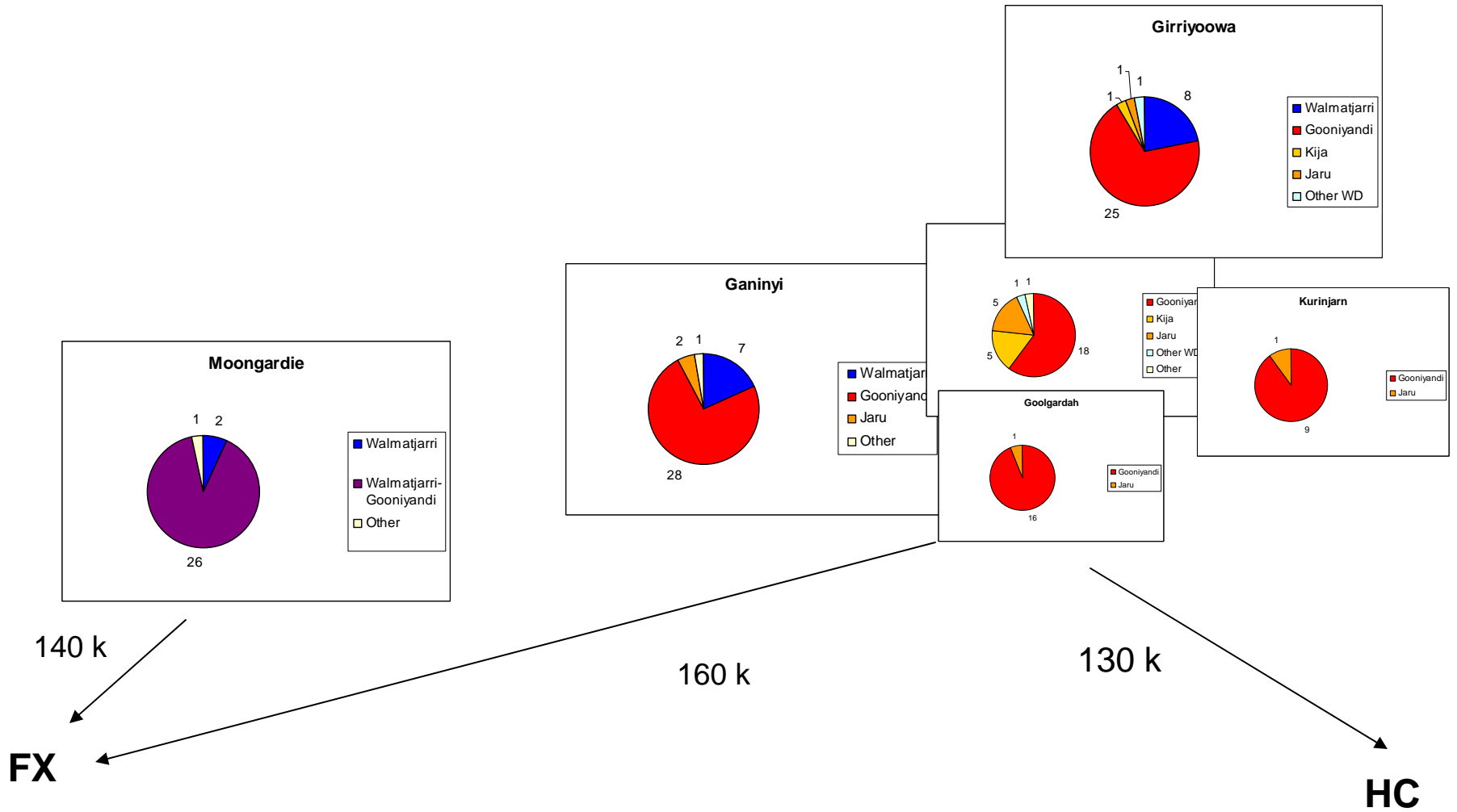
120 k

FX

130 k





Far East





Bunuba families (14+ individuals)


Munmural
Biridu
Leopold Downs



Bungardi  Brooking

Burawa  Brooking

Junjuwa  Andrews,
Bedford,
Brooking, Green,
Marr, Middleton,
Oscar, Williams


Darlingunayah  Marr


Oscar
Town Site


Loanbung  (Bedford)


Bunuba families (14+ individuals)


Munmural
Biridu
Leopold Downs



Bungardi  Brooking

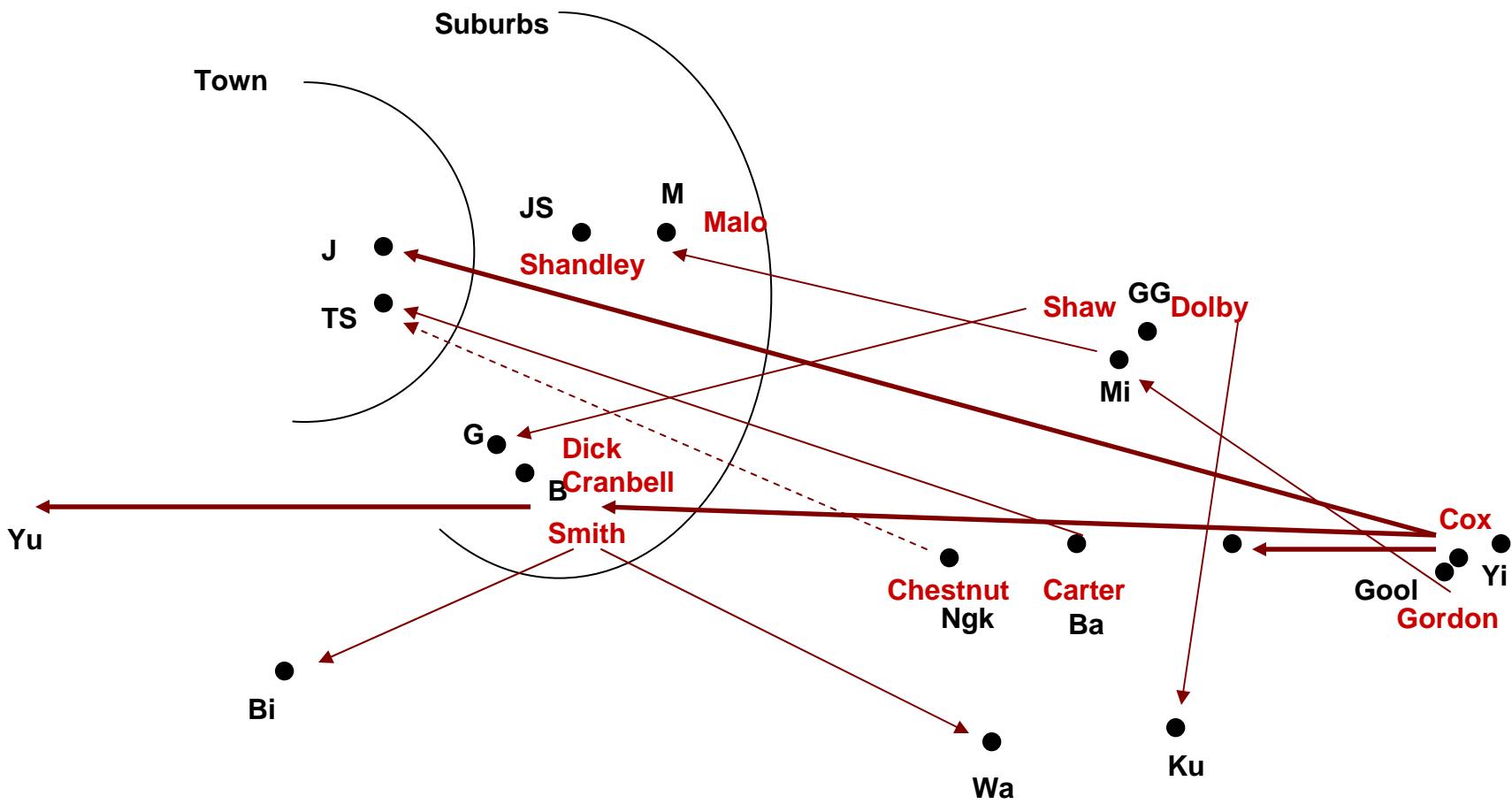
Burawa  Brooking

Junjuwa  Andrews,
Bedford,
Brooking, Green,
Marr, Middleton,
Oscar, Williams

Darlingunayah  Marr

Oscar
Town Site

Loanbung  (Bedford)



Gooniyandi families (14+ individuals)

Walmartjarri-Gooniyandi families (14+ individuals)

